

EIA REPORT

Legend :

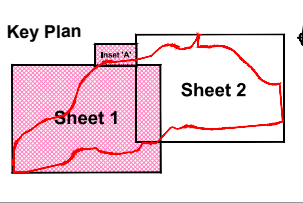
- Scheme Study Area Boundary
- Proposed Development Boundary
- Proposed Road Development
- LCA 3 County Landscape Character Area (LCAs)
- Local Landscape Character Units (LLCUs)
- Extent of Galway City Development Plan and Berna LAP Areas
- 200m buffer of centreline of the Proposed Road Development

San díreabh tá sonraíocht Shuirbhíreacha Ordnáis Éireann arna aistriú go dtí físeán OSI Uimh. 2010/18CCMA/Comhairle Contae na Gaillimhe. Sírúinn aistriú go dtí físeán OSI Uimh. 2010/18CCMA/Comhairle Contae na Gaillimhe. © Suirbhíreacha Ordnáis Éireann, 2010.

Includes Ordnance Survey Ireland data reproduced under OSI Licence number 2010/18CCMA/Galway County Council. Unauthorised reproduction infringes Ordnance Survey Ireland and Government of Ireland copyright. © Ordnance Survey Ireland, 2010.

© Ordnance Survey Ireland. All rights reserved. Licence number 2010/18CCMA/Galway County Council.

Clients



Consultant

Corporate House
City East Business Park
Ballybrit, Galway, Ireland.

Tel +353 (0)91 460675
www.N6GalwayCity.ie
www.arup.ie

Job Title
N6 Galway City Ring Road

Scale
1:25,000 @ A3

Date
September 2018

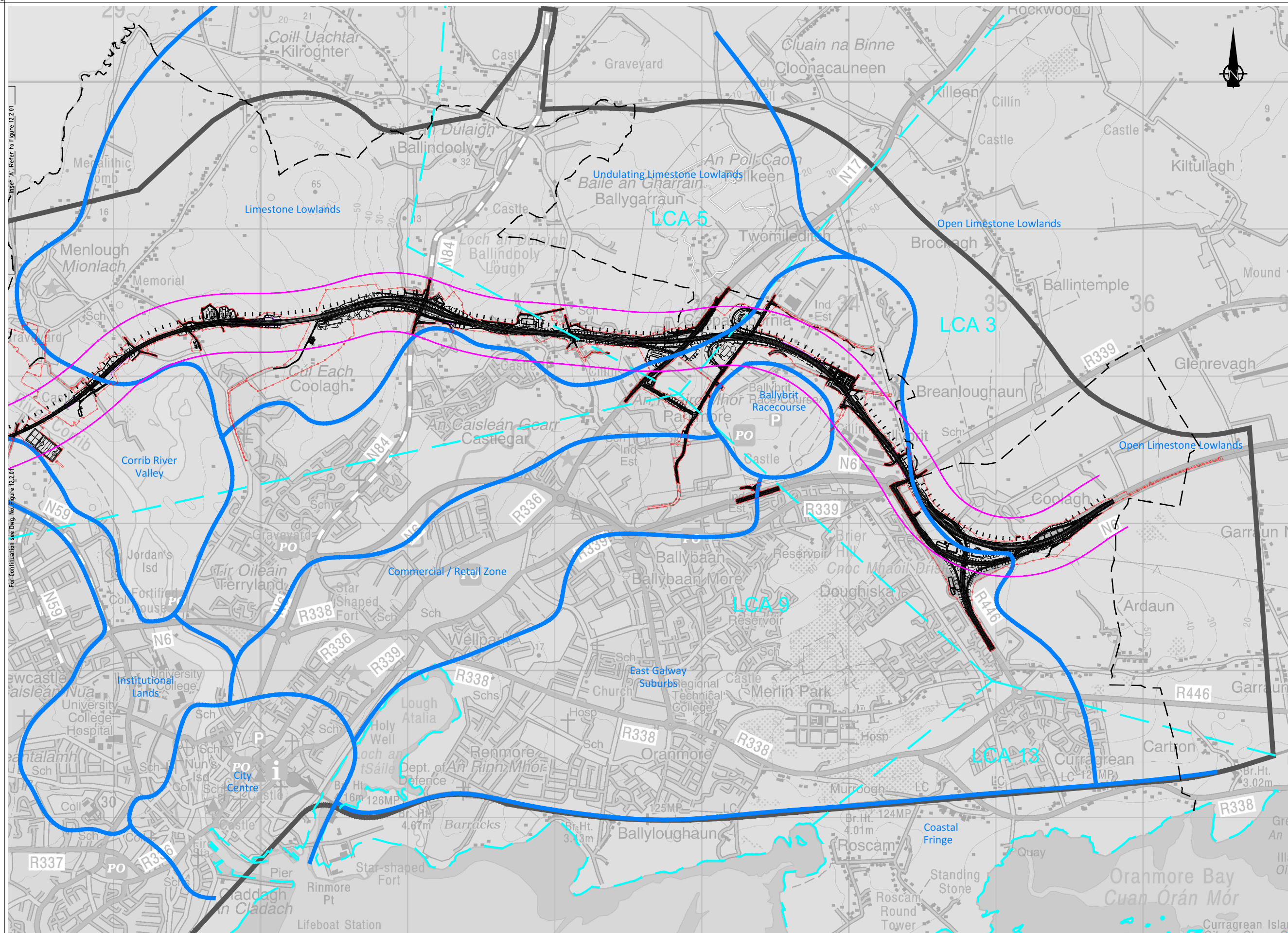
Issue	Date	By	Chkd	Appd
I1	28/09/2018	KJ	MH	EMC

Drawing Title
Landscape and Visual Assessment - Landscape Character Overview
Sheet 1 of 2

Drawing Status

For Information

Job No	Drawing No	Issue
233985-00	Figure 12.2.01	11



EIA REPORT

Legend :

- Scheme Study Area Boundary
- Proposed Development Boundary
- Proposed Road Development
- County Landscape Character Area (LCAs)
- Local Landscape Character Units (LLCUs)
- Extent of Galway City Development Plan and Berna LAP Areas
- 200m buffer of centreline of the Proposed Road Development

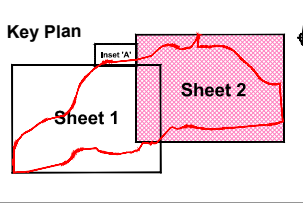
Son áireamh tá sonraíocht Shuirbhíreacha Ordánais Éireann arna aistriú go dtí físeán Ceidnínas OSI Uimh. 2010/18CCMA/Comhairle Contae na Gaillimhe. Sírúinn aistriú go dtí físeán Ceidnínas còigeacht Shuirbhíreacha Ordánais Éireann agus Rialtas na hÉireann. © Suirbhíreacha Ordánais Éireann, 2010.

© Suirbhíreacha Ordánais Éireann. Gach ceart ar chosaint. Uimhir cheidnínas 2010/18CCMA/Comhairle Contae na Gaillimhe.

Includes Ordnance Survey Ireland data reproduced under OSI Licence number 2010/18CCMA/Galway County Council. Unauthorised reproduction infringes Ordnance Survey Ireland and Government of Ireland copyright. © Ordnance Survey Ireland, 2010.

© Ordnance Survey Ireland. All rights reserved. Licence number 2010/18CCMA/Galway County Council.

Clients



Consultant

Corporate House
City East Business Park
Ballybrit, Galway, Ireland.

Tel +353 (0)91 460675
www.N6GalwayCity.ie
www.arup.ie

Job Title
N6 Galway City Ring Road

Scale
1:25,000 @ A3

Date
September 2018

Issue	Date	By	Chkd	Appd
I1	28/09/2018	KJ	MH	EMC

Drawing Title
Landscape and Visual Assessment -
Landscape Character Overview
Sheet 2 of 2

Drawing Status

For Information

Job No
233985-00

Drawing No
Figure 12.2.02

Issue
11